


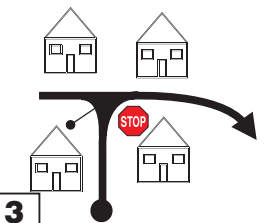

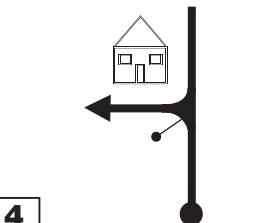
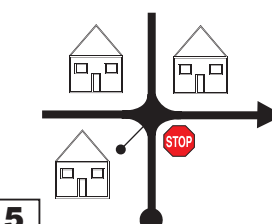

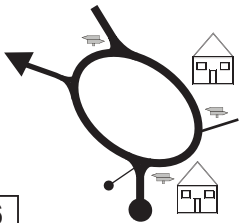
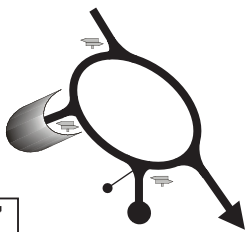
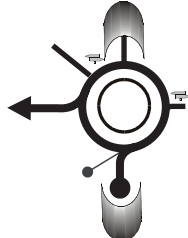





TC/CH 1A - PAVILHÃO ARCO CALHETA (P.F.)	DISTANCE/DISTÂNCIA	LEG/ETAPA	1	Pag/Pág
TC/CH 1B - VILA DA CALHETA	7.58 Km	SECTION/SECÇÃO	1	1
Special Stage/Prova Especial	AVERAGE/MÉDIA	TIME ALLOWED/TEMPO	17 MIN	
	26.7 Km/h			

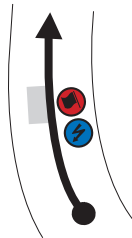




Distance/Distância		Direction/Direção	Apênd. Prova	Information/Informação	Dist. to go Dist. Regr.										
Total	Parcial														
0.00	0.00	 <p>PAVILHÃO DO ARCO DA CALHETA</p> <p>1</p>		PARQUE FECHADO PAVILHÃO DO ARCO DA CALHETA  <table border="1"> <tr> <td>N</td> <td>32°43'1.61"</td> </tr> <tr> <td>W</td> <td>17°9'2.13"</td> </tr> </table> <p>1A</p>	N	32°43'1.61"	W	17°9'2.13"	7.58						
N	32°43'1.61"														
W	17°9'2.13"														
0.07	0.07	 <p>PAVILHÃO DO ARCO DA CALHETA</p> <p>2</p>		RUA DO LEDO RUA DO LEDO <table border="1"> <tr> <td>←</td> <td>LOPETO</td> </tr> <tr> <td></td> <td>IGREJA SÃO BRÁS →</td> </tr> <tr> <td></td> <td>SEGURANÇA SOCIAL →</td> </tr> <tr> <td></td> <td>EB1/PE LADEIRA E LAMACEIROS →</td> </tr> <tr> <td></td> <td>CEMITÉRIO →</td> </tr> </table>	←	LOPETO		IGREJA SÃO BRÁS →		SEGURANÇA SOCIAL →		EB1/PE LADEIRA E LAMACEIROS →		CEMITÉRIO →	7.51
←	LOPETO														
	IGREJA SÃO BRÁS →														
	SEGURANÇA SOCIAL →														
	EB1/PE LADEIRA E LAMACEIROS →														
	CEMITÉRIO →														
0.55	0.48	 <p>3</p>		RUA DR. ROCHA GOUVEIA RUA DR. ROCHA GOUVEIA 	7.03										
0.70	0.15	 <p>4</p>		RUA PADRE JOSÉ EDUARDO FARIA	6.88										
1.01	0.31	 <p>5</p>		RUA PADRE JOSÉ EDUARDO FARIA 	6.57										

TC/CH 1A - PAVILHÃO ARCO CALHETA (P.F.)	DISTANCE/DISTÂNCIA 7.58 Km	LEG/ETAPA 1	Pag/Pág
TC/CH 1B - VILA DA CALHETA		SECTION/SECÇÃO 1	2
Special Stage/Prova Especial	AVERAGE/MÉDIA 26.7 Km/h	TIME ALLOWED/TEMPO	17 MIN

Distance/Distância		Direction/Direção	Information/Informação	Dist. to go Dist. Regr.
Total	Parcial			
1.90	0.89	 <p>6</p>	<p>VEREDA DA ESCOLA</p> <p>LEDO →</p> <p>PAVILHÃO ↑</p> <p>CALHETA →</p> <p>MARINA →</p> <p>FAJA →</p> <p>VE 3</p>	5.68
2.15	0.25	 <p>7</p>	<p>VE 3</p> <p>CALHETA →</p> <p>PRAZERES →</p> <p>HOTEL →</p>	5.43
4.72	2.57	 <p>8</p>	<p>VE 3</p> <p>LOMBO DO DOUTOR →</p> <p>FJA DA OVELHA →</p> <p>PRAZERES →</p> <p>EST. DA CALHETA →</p> <p>◎ CALHETA →</p> <p>AVENIDA D. MANUEL I</p>	2.86
6.58	1.86	 <p>9</p>	<p>AVENIDA D. MANUEL I</p>	1.00
7.58	1.00	 <p>10</p>	<p>AVENIDA D. MANUEL I</p>  <p>1B</p> <p>N 32°43'15.80" W 17°10'39.32"</p>	0.00

(0.13)

TC/CH 1A - PAVILHÃO ARCO CALHETA (P.F.)	DISTANCE/DISTÂNCIA	LEG/ETAPA 1	Pag/Pág
TC/CH 1B - VILA DA CALHETA	7.58 Km	SECTION/SECÇÃO 1	3
Special Stage/Prova Especial	AVERAGE/MÉDIA 26.7 Km/h	TIME ALLOWED/TEMPO	17 MIN

Distance/Distância		Direction/Direcção	Alphabet	Stage	Information/Informação	Dist. to go Dist. Regr.
Total	Parcial					
	0.13				AVENIDA D. MANUEL I <div style="border: 1px solid black; padding: 2px; display: inline-block;"> N 32°43'17.47" W 17°10'42.74" </div>  T-1  1C  	
	11					

VILA "CORAL"

Segurança na PEC



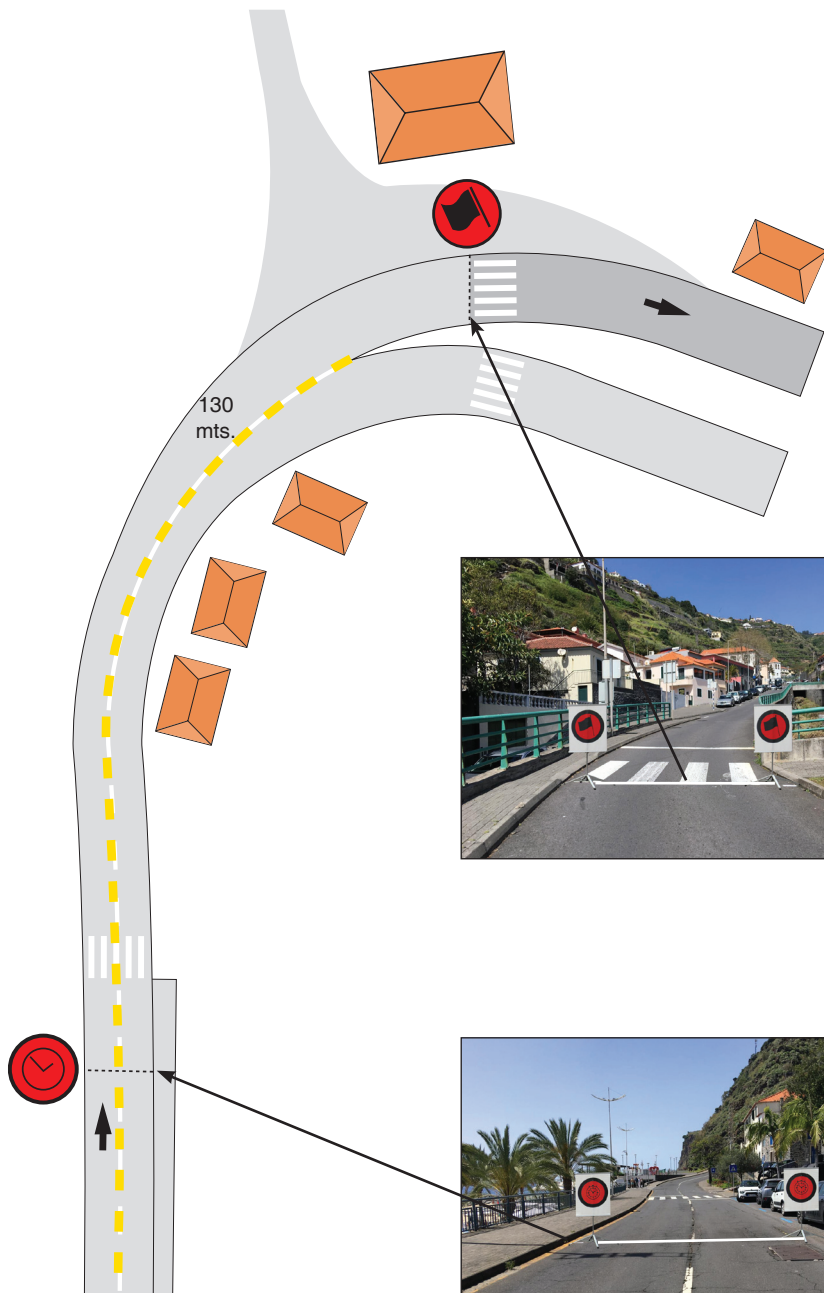
TELECOMMUNICATION POST NUMBER
Nº POSTO DE TELECOMUNICAÇÕES

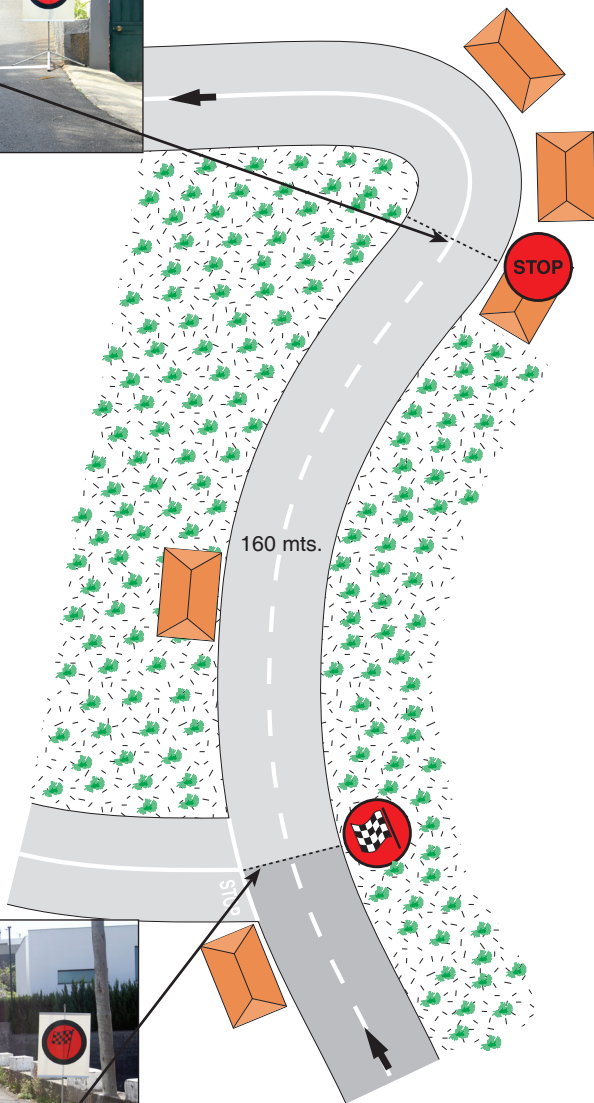


DISTANCE FROM START
DISTÂNCIA DA PARTIDA

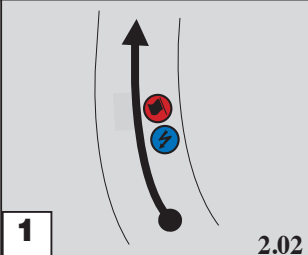



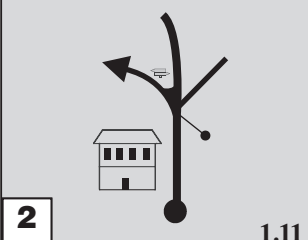

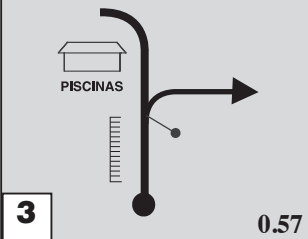

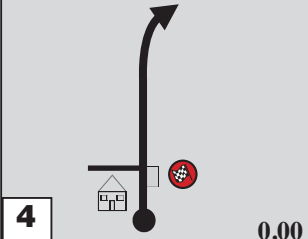

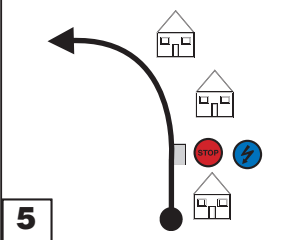
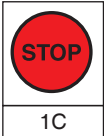

T1
1.23

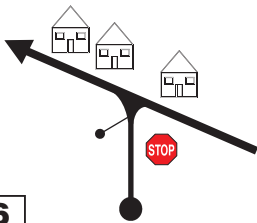

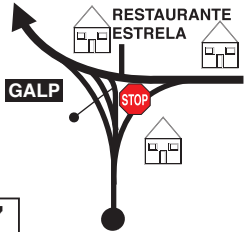

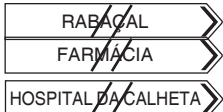
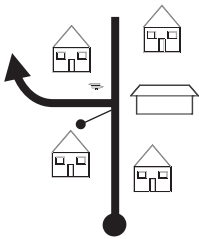
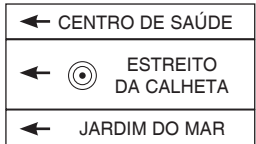
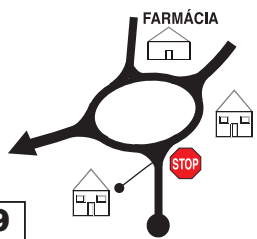


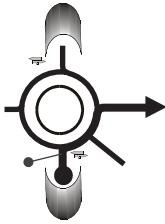

Esc. 1/55.000




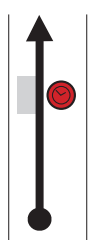
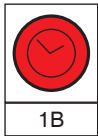
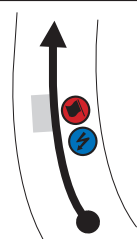





TC/CH 1C - VILA DA CALHETA	DISTANCE/DISTÂNCIA	LEG/ETAPA	1	Pag/Pág
TC/CH 1D - VILA DA CALHETA	11.91 Km	SECTION/SECÇÃO	1	7
Special Stage/Prova Especial	1	AVERAGE/MÉDIA	19.3 Km/h	TIME ALLOWED/TEMPO
Vila "Coral" 1	2.02 Km			37 MIN

Distance/Distância		Direction/Direção	Apênd. Prog.	Information/Informação	Dist. to go Dist. Regr.
Total	Parcial				
0.00	0.00	 <p>1 2.02</p>	<p>AVENIDA D. MANUEL I</p> <p>N 32°43'17.47" W 17°10'42.74"</p>    <p>T-1 1C</p>	11.91	
0.91	0.91	 <p>2 1.11</p>	<p>EST. SIMÃO GONÇALVES DA CÂMARA</p>  <p>PAVILHÃO GIMNODESPORTIVO</p>	11.00	
1.45	0.54	 <p>3 0.57</p>	<p>RUA DA VARGEM</p> <p>RUA DA VARGEM</p> 	10.46	
2.02	0.57	 <p>4 0.00</p>	<p>RUA DA VARGEM</p>  <p>1C</p> <p>N 32°43'33.72" W 17°10'59.62"</p>	9.89	
2.18	0.16	 <p>5</p>	<p>RUA DA VARGEM</p>  <p>1C</p> <p>N 32°43'29.87" W 17°10'56.29"</p>  <p>T-2</p>	9.73	

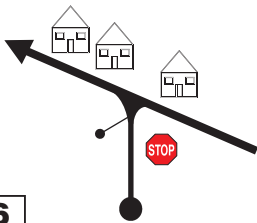

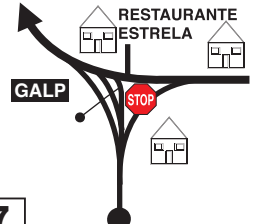



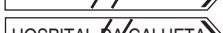
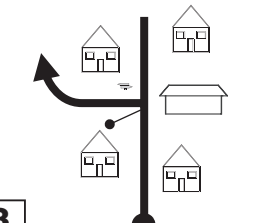



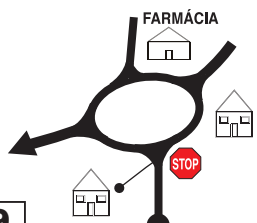




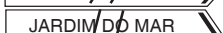
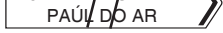


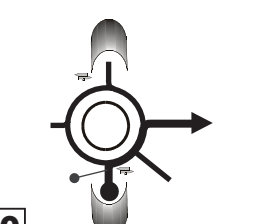


TC/CH 1C - VILA DA CALHETA		DISTANCE/DISTÂNCIA		LEG/ETAPA	1	Pag/Pág
TC/CH 1D - VILA DA CALHETA		11.91 Km		SECTION/SECÇÃO	1	8
Special Stage/Prova Especial		1		AVERAGE/MÉDIA	TIME ALLOWED/TEMPO	
Vila "Coral" 1		2.02 Km		19.3 Km/h		37 MIN
Distance/Distância		Direction/Direção		Information/Informação		Dist. to go Dist. Regr.
Total	Parcial					
2.27	0.09	 6		RUA DA VARGEM  EST. SIMÃO GONÇALVES DA CÂMARA		9.64
3.05	0.78	 7		EST. SIMÃO GONÇALVES DA CÂMARA   ER 222		8.86
5.31	2.26	 8		ER 222  ER 223		6.60
6.76	1.45	 9		ER 223   VE 3		5.15
9.10	2.34	 10		VE 3  AVENIDA D. MANUEL I		2.81

TC/CH 1C - VILA DA CALHETA	DISTANCE/DISTÂNCIA	LEG/ETAPA	1	Pag/Pág
TC/CH 1D - VILA DA CALHETA	11.91 Km	SECTION/SECÇÃO	1	9
Special Stage/Prova Especial	1	AVERAGE/MÉDIA	19.3 Km/h	TIME ALLOWED/TEMPO
Vila "Coral" I	2.02 Km			37 MIN

Distance/Distância		Direction/Direção	Information/Informação	Dist. to go Dist. Regr.
Total	Parcial			
10.91	1.81		AVENIDA D. MANUEL I	1.00
		11		
11.91	1.00		AVENIDA D. MANUEL I	0.00
		12	 <div style="border: 1px solid black; padding: 2px; display: inline-block;"> N 32°43'15.80" W 17°10'39.32" </div>	(0.13)
	0.13		AVENIDA D. MANUEL I	
		13	<div style="border: 1px solid black; padding: 2px; display: inline-block;"> N 32°43'17.47" W 17°10'42.74" </div>   	

TC/CH 1C - VILA DA CALHETA	DISTANCE/DISTÂNCIA	LEG/ETAPA	1	Pag/Pág
TC/CH 1D - VILA DA CALHETA	10.91 Km	SECTION/SECÇÃO	1	11
Special Stage/Prova Especial	2	AVERAGE/MÉDIA	TIME ALLOWED/TEMPO	
Vila "Coral" 2	2.02 Km	26.2 Km/h	25 MIN	

Distance/Distância		Direction/Direção	Aptidão / Ponto	Information/Informação	Dist. to go Dist. Regr.
Total	Parcial				
0.00	0.00			AVENIDA D. MANUEL I N 32°43'17.47" W 17°10'42.74" T-1 1D 	10.91
0.91	0.91			EST. SIMÃO GONÇALVES DA CÂMARA 	10.00
1.45	0.54			RUA DA VARGEM RUA DA VARGEM 	9.46
2.02	0.57			RUA DA VARGEM 1D N 32°43'33.72" W 17°10'59.62"	8.89
2.18	0.16			RUA DA VARGEM 1D N 32°43'29.87" W 17°10'56.29" T-2	8.73

TC/CH 1C - VILA DA CALHETA		DISTANCE/DISTÂNCIA		LEG/ETAPA		1		Pag/Pág	
TC/CH 1D - VILA DA CALHETA		10.91 Km		SECTION/SECÇÃO		1		12	
Special Stage/Prova Especial		2		AVERAGE/MÉDIA		TIME ALLOWED/TEMPO		25 MIN	
Vila "Coral" 2		2.02 Km		26.2 Km/h					
Distance/Distância		Direction/Direção		Information/Informação		Dist. to go		Dist. Regr.	
Total	Parcial								
2.27	0.09			RUA DA VARGEM  EST. SIMÃO GONÇALVES DA CÂMARA		8.64			
3.05	0.78			EST. SIMÃO GONÇALVES DA CÂMARA  <ul style="list-style-type: none">  RABAÇAL  FARMÁCIA  HOSPITAL DA CALHETA ER 222		7.86			
5.31	2.26			ER 222 <ul style="list-style-type: none">  CENTRO DE SAÚDE  ESTREITO DA CALHETA  JARDIM DO MAR ER 223		5.60			
6.76	1.45			ER 223  <ul style="list-style-type: none">  PORTO MONIZ  PONTA DO PARÇO  PRAZERES  JARDIM DO MAR  PAUÍ DO AR  FUNCHAL RIBEIRA BRAVA  CALHETA VE 3		4.15			
9.10	2.34			VE 3 <ul style="list-style-type: none">  ESTRELA  CALHETA AVENIDA D. MANUEL I		1.81			

TC/CH 1E - VILA DA CALHETA	DISTANCE/DISTÂNCIA	LEG/ETAPA	1	Pag/Pág
TC/CH 1F - PORTO DE RECREIO (SILO) P.F.	10.91 Km	SECTION/SECÇÃO	1	13
Special Stage/Prova Especial	2	AVERAGE/MÉDIA	TIME ALLOWED/TEMPO	25 MIN
Vila "Coral" 2	2.02 Km	26.2 Km/h		

Distance/Distância		Direction/Direção	Apptak Prog	Information/Informação	Dist. to go Dist. Regr.
Total	Parcial				
10.91	1.81	<p>SOLAR D. MANUEL I</p> <p>PARQUE ESTACIONAMENTO PORTO DE RECREIO</p>		<p>AVENIDA D. MANUEL I</p> <p>N 32°43'1.49" W 17°10'9.43"</p> <p>1F</p> <p>PISO 0</p> <p>PARQUE FECHADO</p>	0.00
		11			

TC/CH 3L - M. ABASTECEDOR - PA (C)	DISTANCE/DISTÂNCIA	LEG/ETAPA	1	Pag/Pág
TC/CH 3M - PORTO DE RECREIO - REAG.	9.31 Km	SECTION/SECÇÃO	3	87
Special Stage/Prova Especial	AVERAGE/MÉDIA	TIME ALLOWED/TEMPO	20 MIN	
	27.9 Km/h			

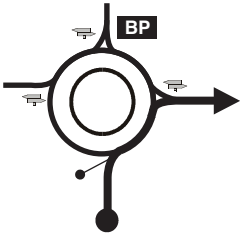
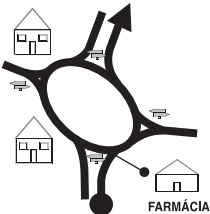
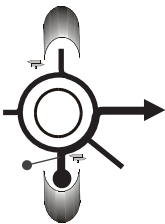
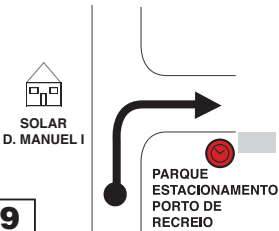
Distance/Distância		Direction/Direção	Information/Informação	Dist. to go Dist. Regr.
Total	Parcial			
0.00	0.00	<p>MERCADO ABASTECEDOR DOS PRAZERES</p>	<p>PARQUE EMPRESARIAL DA CALHETA PARQUE ASSISTÊNCIA (SAÍDA)</p> <p>N 32°45'1.46" W 17°12'14.64"</p>	9.31
0.21	0.21		<p>MERCADO ABASTECEDOR DOS PRAZERES (SAÍDA)</p>	9.10
0.65	0.44		<p>CAMINHO DA REFERTA CAMINHO DA REFERTA</p>	8.66
0.88	0.23		<p>CAMINHO DA REFERTA</p> <p>HOTEL APARTAMENTOS JARDIM ATLÂNTICO</p>	8.43
1.34	0.46	<p>MEU SUPER</p>	<p>CAMINHO LOMBO DA ROCHA CAMINHO LOMBO DA ROCHA</p>	7.97

Rali da Calheta 2024

0.07

VE 3

TC/CH 3L - M. ABASTECEDOR - PA (C)	DISTANCE/DISTÂNCIA	LEG/ETAPA	1	Pag/Pág
TC/CH 3M - PORTO DE RECREIO - REAG.	9.31 Km	SECTION/SECÇÃO	3	88
Special Stage/Prova Especial	AVERAGE/MÉDIA	TIME ALLOWED/TEMPO	20 MIN	
	27.9 Km/h			

Distance/Distância		Direction/Direcção	Information/Informação	Dist. to go Dist. Reagr.
Total	Parcial			
1.41	0.07	 <p>6</p>	<p>VE 3</p> <p>FUNCHAL RIB.ª BRAVA</p> <p>CALHETA</p>	7.90
5.19	3.78	 <p>7</p>	<p>VE 3</p> <p>JARDIM DO MAR PAUL DO MAR</p> <p>FARMÁCIA</p> <p>FUNCHAL RIBEIRA BRAVA</p> <p>CALHETA</p>	4.12
7.50	2.31	 <p>8</p>	<p>VE 3</p> <p>ESTRELA</p> <p>CALHETA</p> <p>AVENIDA D. MANUEL I</p>	1.81
9.31	1.81	 <p>9</p>	<p>AVENIDA D. MANUEL I</p> <p>PARQUE ESTACIONAMENTO PORTO DE RECREIO</p> <p>1F</p> <p>PISO 0</p> <p>PARQUE FECHADO</p> <p>N 32°43'1.49" W 17°10'9.43"</p>	

**PORTO DE RECREIO (SILO)
REAGRUPAMENTO
(40 MINUTOS MÁXIMO)**